



MANSFIELD PLANNING SCHEME - LOCAL PROVISION AMENDMENT C48mans



LEGEND

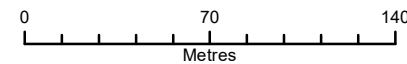
-  D-DDO - Area to be deleted from a Design and Development Overlay
-  Local Government Area

Disclaimer
 This publication may be of assistance to you but the State of Victoria and its employees do not guarantee that the publication is without flaw of any kind or is wholly appropriate for your particular purposes and therefore disclaims all liability for any error, loss or other consequence which may arise from you relying on any information in this publication.

© The State of Victoria Department of Environment, Land, Water and Planning 2021

Planning Group
 Print Date: 7/06/2021
 Amendment Version: 2

Part of Planning Scheme Maps 11DDO & 12DDO



Environment,
 Land, Water
 and Planning

