


PLAN OF SUBDIVISION	STAGE No.	LRS USE ONLY	PS700145V 26/07/2012 \$1,076.30 PS  V
----------------------------	-----------	--------------	---

LOCATION OF LAND
PARISH: MANSFIELD

CROWN PORTION: 24 (PART)

TITLE REFERENCE: VOL. 11287 FOL. 156

LAST PLAN REFERENCE: TP984273 LOT 1

POSTAL ADDRESS: 45 MT BATTERY ROAD
 (At time of Subdivision) MANSFIELD 3722

MGA Co-ordinates E420015 ZONE: 55
 (Of approx centre of land in plan) N 5899285

COUNCIL CERTIFICATION AND ENDORSEMENT

COUNCIL NAME: MANSFIELD SHIRE COUNCIL. REF: S2987/11

1. This plan is certified under Section 6 of the Subdivision Act 1988

~~2. This plan is certified under Section 11(7) of the Subdivision Act 1988
 Date of original certification under Section 6~~

~~3. This is a statement of compliance issued under Section 21 of the Subdivision Act 1988.~~

OPEN SPACE

(i) A requirement for open space under Section 18 of the Subdivision Act 1988 ~~has~~/has not been made

~~(ii) The requirement has been satisfied~~

~~(iii) The requirement is to be satisfied in Stage~~

Council Delegate *R. Macey*
~~Council seal~~
 Date 4/8/2011

~~Re-certified under Section 11(7) of the Subdivision Act 1988
 Council Delegate
 Council seal
 Date~~

VESTING OF ROADS AND/OR RESERVES

IDENTIFIER	COUNCIL/BODY/PERSON
R-1 (ROAD)	SHIRE OF MANSFIELD

NOTATIONS

STAGING: THIS IS NOT A STAGED SUBDIVISION

DEPTH LIMITATION: DOES NOT APPLY

SURVEY: THIS PLAN IS BASED ON SURVEY
 FOR EXTENT OF SURVEY SEE ABSTRACT OF FIELD RECORDS

EASEMENT INFORMATION

LEGEND A - Appurtenant Easement E - Encumbering Easement R - Encumbering Easement (Road)

Easement Reference	Purpose	Width (Metres)	Origin	Land Benefited/In Favour Of

LRS USE ONLY

STATEMENT OF COMPLIANCE/
 EXEMPTION STATEMENT

RECEIVED

DATE 26 / 7 / 12

LRS USE ONLY

PLAN REGISTERED
 TIME 9.16AM
 DATE 7 / 8 / 12

K.A. Balachandiran
 Assistant Registrar of Titles

SHEET 1 OF 2 SHEETS

H.J. MACEY

- LAND DEVELOPMENT CONSULTANTS
- LAND SURVEYORS
- ENGINEERS AND PLANNERS

369 CAMBERWELL ROAD, CAMBERWELL 3124
 TEL. (03)9882 4400 FAX. (03)9882 4133

LICENSED SURVEYOR ROADY JOHN MACEY

SIGNATURE *[Signature]* DATE 23/3/2011

REF 5070 VERSION 2

[Signature]

DATE 4/8/2011
 COUNCIL DELEGATE SIGNATURE

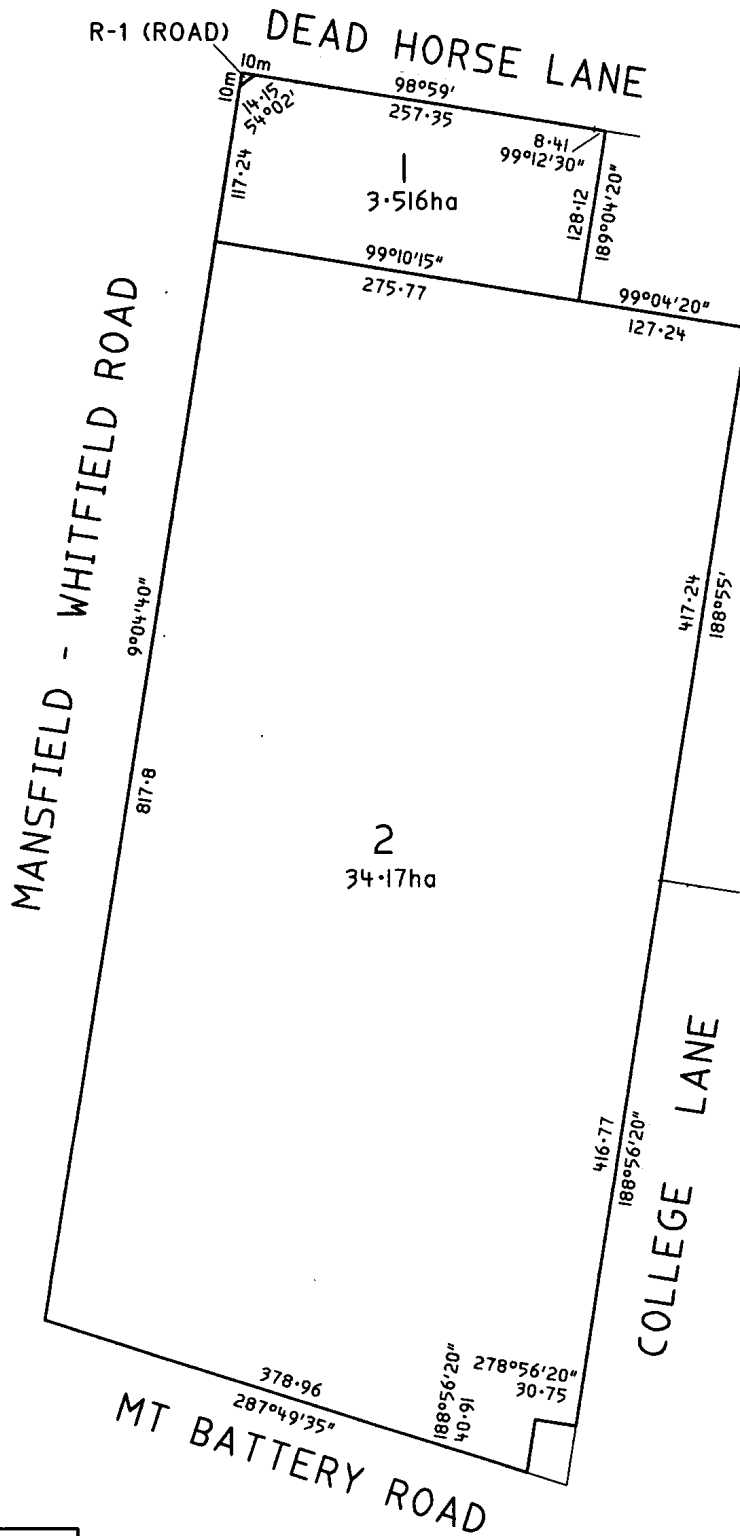
ORIGINAL SHEET SIZE A3

PLAN OF SUBDIVISION

STAGE No

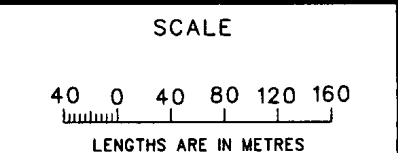
PLAN NUMBER


PS 700145V




H.J.MACEY
 • LAND DEVELOPMENT CONSULTANTS
 • LAND SURVEYORS
 • ENGINEERS AND PLANNERS
 369 CAMBERWELL ROAD, CAMBERWELL 3124
 TEL. (03)9882 4400 FAX. (03)9882 4133

ORIGINAL
 SCALE 1:4000
 SHEET SIZE A3



LICENSED SURVEYOR ROADY JOHN MACEY
 SIGNATURE  DATE 23/3/2011
 REF 5070 VERSION 2

SHEET 2 OF 2 SHEETS

 DATE 4/8/2011
 COUNCIL DELEGATE SIGNATURE