

1080 Pest Animal Bait

Notification to Neighbours of Vertebrate Pest Control Using 1080

To: **THE LANDHOLDER / OCCUPIER**

The Department of Environment, Land, Water and Planning (DELWP), will be undertaking a 1080 pest animal poisoning program using buried baits and Canid Pest Ejectors on public land at:

See Attached Tables and Maps – to control *Wild Dogs*.

Awareness of 1080 bait use on Public Land by DELWP is vital for the safe management of domestic animals. If a property is occupied or used by persons other than yourself, the provision of this information, by you to them may reduce the potentially negative impacts of 1080 on domestic animals such as pets and working dogs.

The poison to be used is **compound 1080 (sodium fluoroacetate)** which is contained within an approved bait type for the pest species.

Poisoning will occur from **01/07/2022 to 01/01/2023** after which time DELWP will collect and dispose of untaken and unused baits in accordance with the Directions for the Use of 1080 and PAPP Pest Animal Bait Products in Victoria.

The use of the 1080 pest animal bait product will comply with the product label and the Directions for the Use of 1080 and PAPP Pest Animal Bait Products in Victoria. When used in accordance with the product label and the Directions for the Use of 1080 and PAPP Pest Animal Bait Products in Victoria the chances of non-target animal impacts are reduced but there is still some associated risk. By being aware of the dangers you are able to help manage the risk.

To minimise the risk of poisoning to your animals you are advised:

1. Confine, muzzle and/or restrain your domestic animals, particularly dogs and cats, to prevent them from accessing 1080 pest animal poison baits or carcasses.
2. Domestic animals, particularly dogs and cats, are susceptible to primary poisoning from ingesting 1080 pest animal bait products and secondary poisoning from ingesting contaminated carcasses. It is unusual for domestic animals to scavenge on dog/fox carcasses.
3. Closely monitor the health and behaviour of your companion animals or livestock. If you notice any unusual or uncharacteristic behaviour contact your local veterinarian immediately.
4. There is a delay in the poison action of 1080 and animals that have ingested 1080 pest animal bait products may die on your property.
5. Collect and destroy any poisoned carcasses you find by burning (in accordance with local regulations) or burying to a depth of at least 50 cm for rabbits and at least 1 metre for foxes, wild dogs and feral pigs.
6. Always dispose of carcasses away from natural features such as waterways.

Dangers to Humans:

Compound 1080 (sodium fluoroacetate) is a restricted schedule 7 poison and there is no known antidote. If you are handling poison bait and/or carcasses always use protective rubber gloves and wash hands and gloves thoroughly after contact. When used in accordance with the product label and Directions for the Use of 1080 and PAPP Pest Animal Bait Products in Victoria, there is little risk of humans being poisoned by 1080 pest animal bait products.

Although the 1080 used in 1080 pest animal bait products is substantially diluted, 1080 pest animal baits and poisoned carcasses must be treated with care.

If poisoning occurs immediately contact a doctor or the Poisons Information Centre on 13 11 26

Further information on the use and handling of 1080 is available from 1080 pest animal bait manufacturers.

For further information please contact:

Gippsland Region

Wayne Peters

Gippsland Operations Manager – Wild Dog Program

Telephone: 0429 401 217

Hume/North East Region

Craig Hamilton

Hume Operations Manager - Wild Dog Program

Telephone: 0429 969 413

Date: 24 June 2022

All tracks to be baited including named and unnamed tracks will have 1080 Poison signs erected

Disclaimer: This publication may be of assistance to you but the State of Victoria and its employees do not guarantee that the publication is without flaw of any kind or is wholly appropriate for your particular purposes and therefore disclaims all liability for any error, loss or other consequence which may arise from you relying on any information in this publication.



Environment,
Land, Water
and Planning

MANSFIELD SHIRE COUNCIL		
1080 pest animal 2022		
FILE NO. E1349	2	10 <input checked="" type="checkbox"/>

**Wild Dog Management Zone (WDMZ)
Tracks & Localities**

Hume/North East Region

Alexandra WDMZ			
Boundary Rd	Limestone	South Palmer Tk	Marysville
Dip Creek Tk	Buxton	Tweed Spur Rd	Rubicon/Taggerty
Ginter Rd	Limestone/Murrindindi	Unnamed Tks	Marysville/Narbethong
Ginters Rd	Limestone	Woods Lookout Tk	Marysville
Pitts Tk	Marysville/Narbethong	Worcester Rd	Marysville
Burrowye, Granya & Walwa WDMZ			
Coxs Tk	Bullioh	Mt Brutal Tk	Koetong
Firebrace Tk	Bungil		
Corryong WDMZ			
Benambra Spur Rd	Dartmouth	Mt Elliot Ridge Tk	Thowgla Valley
Bunroy Rd	Biggara	Nariel Gap Tk	Nariel Valley
Cravensville Rd	Lucyvale/Tallangatta Valley	Surveyors Creek Tk	Biggara
Evans Tk	Nariel Valley/Thowgla Valley	Unnamed Tks	Biggara
Gibb Range Rd	Lucyvale		
Mansfield WDMZ			
Ashwin Rd	Howqua Hills	Home Station Ck Tk	Howqua Hills
Blowfly Creek Tk	Tolmie	Mt Samaria Rd	Bridge Creek/Lima South
Buttercup Jeep Tk	Barwite/Merrijig (Mount Buller)	Plain Creek Tk	Mirimbah/Mount Buller
Cambatong Rd	Merrijig (Mount Buller)/Tolmie	Stockyard Creek Tk	Tolmie
Cambatong Spur Tk	Merrijig (Mount Buller)	Three Chain Tk	Howqua Hills/Merrijig (Mount Buller)
Carters Rd	Mirimbah/Mount Buller	Unnamed Tks	Howqua Hills
Davies Tk	Howqua Hills	Webbs Rd	Archerton/Myrree/Tatong
Doughty Rd	Howqua Hills/Mirimbah	West Boundary Tk	Barjarg/Bridge Creek/Lima South
Dungeon Gully Tk	Boorolite/Howqua/Howqua Hills	West Tk	Barjarg/Lima South
Gonzaga Ridge Tk	Barwite	Whiskey Creek Tk	Tatong
Mitta Mitta & Sandy Creek WDMZ			
Dorchap Range Tk	Eskdale	SEC Tk	Mitta Mitta
Eskdale Spur Tk	Eskdale/Mitta Mitta	Six Mile Rd	Dartmouth
Hodgkin Tk	Mitta Mitta	The Hollow Way Rd	Mitta Mitta
Holloways Log Rd	Dartmouth/Mitta Mitta	Unamed Tks	Eskdale/Mitta Mitta
Lockharts Gap Tk	Tallangatta South	West Branch Tk	Mitta Mitta
Ovens WDMZ			
Bill Hicks Tk	Dederang	Parkinson Rd	Whorouly South
Buggery Tk	Dandongadale	Ridge Tk	Whorouly South
Chamber Tk	Buffalo River/Whorouly South	Rosewhite Tk	Mudgegonga/Rosewhite
Dozer Brown Tk	Dandongadale	S E C Tk	Whorouly South
Durling Tk	Dandongadale	Scouts Tk	Whorouly South
Eskdale Spur Tk	Eskdale/Mitta Mitta	Tawonga Gap Tk	Bright
Eskdale Spur Tk	Upper Gundowring	Track 2	Whorouly South
Gluepot Tk	Kancoona	Track 4	Whorouly South
House Creek Tk N	Dederang/Mudgegonga	Track 5	Whorouly South
Kiewa Running Creek Divide Tk	Bright/Kancoona	Track 6	Whorouly South
Klemm Tk	Whorouly South	Track 7	Whorouly South
Long Gully Tk	Eurobin/Nug Nug	Track 8	Whorouly South
Mongrel Creek Tk	Buckland/Harrietteville	Unnamed Tks	Harrietteville/Whorouly South
Mt Jack Tk	Glen Creek/Mudgegonga	Wet Gully Tk	Freeburgh/Harrietteville
Mt Jack Tk	Rosewhite	Wet Gully Tk	Smoko/Wandiligong
Nine Mile Tk	Eurobin/Mount Buffalo/Ovens		

Tallangatta WDMZ

Benambra Spur Rd	Dartmouth	Hastings Tk	Tallangatta Valley
Callaghan Creek Tk	Dartmouth/Mitta Mitta	Mathews Creek Tk	Tallangatta Valley
Callaghan Creek Tk	Tallangatta Valley	Mt Benambra Rd	Dartmouth
Cravensville Rd	Lucyvale/Tallangatta Valley	Mt Brutal Tk	Koetong
Emperor Tk	Koetong	Rogers Creek Tk	Tallangatta Valley
Enevers Tk	Dartmouth/Mitta Mitta	Stitz and Stephens Fireline	Koetong
Forbidden Valley Tk	Tallangatta Valley	Toziers Tk	Koetong
Gibb Range Rd	Lucyvale		

Whitfield WDMZ

Basin Tk	Cheshunt South/Rose River	Madhouse Road	Archerton/Tolmie
Boggy Creek Tk	Myrree/Whitlands	Middle Creek Tk	Myrree/Tatong
Burnt Top Tk	Cheshunt South/Rose River	Mt Samaria Rd	Bridge Creek/Lima South
Burnt Top Tk	Wabonga	Unnamed Tks	Cheshunt South/Rose River
Cambatong Rd	Merrijig (Mount Buller)/Tolmie	Upper Fifteen Mile Creek Rd	Tolmie/Whitlands
Cambatong Spur Tk	Merrijig (Mount Buller)	Webbs Rd	Archerton/Myrree/Tatong
Cherry Tree Tk	Rose River/Wabonga	Whisky Creek Tk	Myrree/Tatong
Frascas Lane	Myrree		

No WDMZ

Mt Robertson Rd	Flowerdale/Kinglake Central		
-----------------	-----------------------------	--	--

Gippsland Region

Bonang, Bendoc, Tubbut & Deddick WDMZ

Amboyne Tk	Deddick Valley	Jake Break Rd	Bendoc
Armstrong Tk	Deddick Valley	Kangaroo Fire Trail	Bonang
Beasleys Rd	Bendoc	Minchins Tk	Bonang
Border Tk	Delegate River	Snowy Tk	Deddick Valley
Boundary Tk	Bonang/Tubbut	Sun Tk	Bonang
Bowen Tk	Bonang/Deddick Valley	The Fives Rd	Bendoc/Delegate River
Crawfords Rd/Tk	Bendoc	Unnamed Tks	Bendoc/Bonang
Deddick Tk	Deddick Valley	Warbisco Tk	Bonang
Helens Tk	Bendoc	Waterhole Gully Rd	Bonang

Buchan & Gelantipy WDMZ

Note: Remote Ground Baiting will be undertaken at Wulgulmerang - please see attached map

Balley Hooley Rd	Buchan	Mt Johnston Rd	Buchan South
Boggy Tk	Buchan South	Old Basin Rd	Buchan
Camp Oven Gap Trk	Buchan/Wulgulmerang West	Old Glenmore Tk	Wulgulmerang West
Campbell Knob Tk	Gelantipy	Robinson Rd	Gelantipy
Caves Tk	Buchan	Scorpion Creek Tk	Buchan
Dawson Rd/Tk	Buchan/Wulgulmerang West	Seldom Seen Rd/Tk	Brumby/Gelantipy
Flukes Knob Rd	Buchan South	Shilling Creek Trk	Nunniong
Gap Creek Tk	Nunniong	Sunny Point Rd/Tk	Buchan
Glenmore Rd	Gelantipy/Wulgulmerang West	Timbarra Bridge Tk	Buchan
Helipad Trk	Nunniong	Tulloch Ard Rd	Buchan
Holloways Rd	Buchan South	Wagtail Ridge Tk	Wulgulmerang West
Horseyard Track	Buchan/Nunniong	Wattle Hill Rd	Buchan South
Kirby Cross Tk	Buchan	Watts Creek Trk	Buchan
Midnight Tk	Gelantipy	Welshes Rd	Buchan South
Molly Plain Link Tk	Buchan South	Wilkinson Bend Trk	Buchan/Nunniong
Molly Plains Rd	Buchan South	Wombargo Tk	Brumby/Wulgulmerang

Dargo & Bairnsdale WDMZ

Note: Remote Ground Baiting will be undertaken at Waterford - please see attached map

186 Tk	Merrijig (Bairnsdale)	Matheson Tk	Dargo
Apm Tk	Merrijig (Bairnsdale)	Middle Rd	Stockdale
Billy Goat Bend Rd	Cobbannah	Mt Djoandah Tk	Dargo
Blues Rd	Stockdale	Mt Ewen Jeep Tk	Cowa/Dargo
Bull Creek Divide Tk	Cobbannah/Iguana Creek	Mt Ewen Logging Rd	Dargo
Calajero Divide Tk	Cobbannah/Moornapa	Mt Ray Rd	Cobbannah/Moornapa
Colae Creek Rd	Dargo	Mt Thomson Tk	Dargo
Cox Tk	Merrijig (Bairnsdale)	Muddy Gully Tk	Bullumwaal
Cynthia Range Tk	Crooked River	Neates Tk	Crooked River
Davey Knob Rd	Cobbannah/Moornapa	Nicholson Creek Rd	Fairy Dell (Bairnsdale)
Downey Rd	Dargo	North South Tk	Stockdale
Fire Break Tk	Fairy Dell (Bairnsdale)	Old Weir Tk	Wuk Wuk
Five Mile Rd	Bullumwaal	Peels Gap Jeep Tk	Cobbannah
Froam Rd	Briagolong	Punchen Budwuid Divide Tk	Dargo
Gibraltar Range Rd/Tk	Cowa/Hawkhurst	Rain Gauge Tk	Merrijig (Bairnsdale)
Gibraltar Spur Tk	Hawkhurst	Riley Creek Rd	Hawkhurst
Gidley Tk	Dargo	Roberts Rd	Briagolong/Moornapa
Harding Rd	Merrijig (Bairnsdale)/Wuk Wuk	Stoney Rd	Cobbannah/Moornapa
Hibernia Rd	Cowa	Three Bridges Rd	Briagolong
Insolvent Tk	Moornapa	Treasure Tk	Cobbannah
Jones Rd	Dargo/Marthavale	Unnamed Tks	Cobbannah/Dargo/Stockdale
Limpyers Rd	Fernbank/Glenaladale/Moornapa	Wards Rd	Waterholes
Link Rd	Cowa	Wattle Creek Rd	Wuk Wuk
Lower Dargo-Tabberabbera Rd	Dargo	Yellowman Tk	Cobbannah

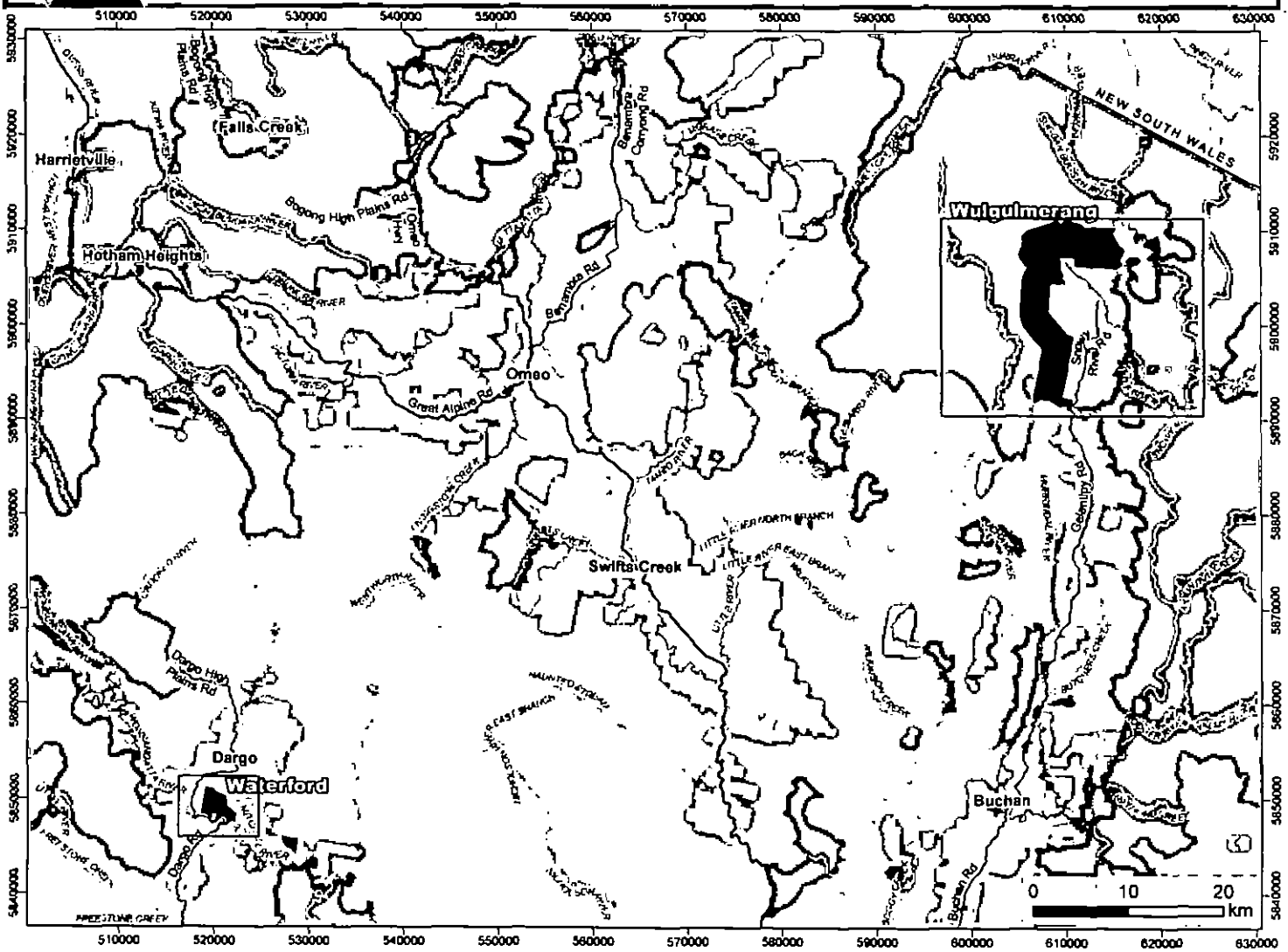
Gembrook, Noojee & Erica WDMZ			
B T Divide Tk	Gentle Annie/Nayook	Ortons Tk	Moondarra
Browns Rd	Moondarra	Reids Tk	Gembrook
Burgess Rd	Gembrook	S6 Tk	Moondarra/Tanjil South
Delpretes Rd	Caringal/Tanjil	Seninis Tk	Moondarra
E6 Tk	Glengarry North	Silvertop Ridge Tk	Gentle Annie
Eaglehawk Rd	Boola	Stoll Rd	Neerim East
Eaglehawk Rd	Glengarry North/Toongabbie	Stolls Rd	Neerim East
F10 Tk	Glengarry North	Tea Tree Rd	Gentle Annie/Labertouche
Finns Tk	Amor/Caringal	Ti Tree Creek Rd	Moondarra
Five Ways Rd	Boola	Towt Rd	Gembrook
H Tree Extension Rd	Neerim East	Unnamed Tks	Moondarra
Mt Carmel Rd	Tanjil/Tanjil South	Wild Cow Tk	Moondarra
Old Walhalla Rd	Moondarra		
Licola, Heyfield & Maffra WDMZ			
1 in 10 Tk	Licola	Mt Margret Tk	Glenfalloch/Licola/Monomak
Ben Cruachan Rd	Monomak	Mt Margret Tk	Sargood/Worworing
Burgoyne Tk	Glenfalloch	S1 Tk	Licola
Chomleys Rd	Gillum/Glenmaggie/Monomak	Stoney Creek Rd	Cowwarr/Seaton/Walhalla East
Cobb Spur Tk	Licola	Stoney No1 Tk	Walhalla East/Seaton
Kellys Lane/Rd	Coongulla/Glenmaggie	Unnamed Tk	Licola
Omeo, Swifts Creek, Ensay & Benambra WDMZ			
Angora Range Rd	Brookville/Ensay	Mill Tk	Omeo/Wentworth
Angora Range Rd	Stirling/Tambo Crossing	Misery Trail	Benambra
Bayliss Spur Rd	Brookville/Swifts Creek	Mt Battery Tk	Anglers Rest/Cobungra
Bindi Break	Bindi/Swifts Creek	Mt Delusion Rd/Tk	Brookville/Omeo
Bingo Coach Tk	Anglers Rest	Mt Delusion Rd/Tk	Swifts Creek/Wentworth
Boonabirrah Tk	Brookville	Mt Elizabeth Rd	Reedy Flat/Timbarra
Burwood Rd	Brookville	Mt Wong Tk	Nunniong/Reedy Flat
Carroll Tk	Brookville	Murphys Forest Rd	Benambra
Christmas Ridge Tk	Brookville	Oakleys Tk	Benambra
Collins Rd	Timbarra	Old Coach Rd	Timbarra
Commins Tk	Bindi/Swifts Creek	Old Mill Tk	Benambra
Conns Tk	Stirling	Parslow Tk	Omeo
Cooks Break	Ensay North/Nunniong	Porphrey Hill Tk	Benambra
Dead Bird Spur Tk	Brookville	Powers Gully Tk	Swifts Creek
Dingo Ridge Tk	Brookville	Richards Tk	Brookville/Swifts Creek
Dorothy Cutting	Brookville	Shilling Creek Tk	Nunniong
Eight Mile Loop Tk	Glen Valley	Splitters Range Rd	Omeo
Emu Creek Tk	Anglers Rest/Cobungra	Tambo Crossing Spur Rd	Deptford/Stirling
Fainting Range Tk	Ensay/Timbarra	The Sisters Tk	Benambra/Omeo
Gordons Tk	Brookville	Unnamed Tks	Benambra/Ensay North
Grays Hill Tk	Anglers Rest/Cobungra	Unnamed Tks	Swifts Creek
Helipad Tk	Nunniong	Watts Creek Break Tk	Ensay/Nunniong
Jim And Jack Tk	Omeo	Watts Creek Rd/Tk	Ensay/Nunniong
Kellys Rd	Benambra/Glen Valley	West Hill Tk	Omeo
Kewish Rd	Cobungra	Wheat Paddock Creek Tk	Benambra
McCoys Tk	Anglers Rest	Windy Ridge Rd	Swifts Creek
Orbost & Cann River WDMZ			
Cemetery Tk	Cann River/Noorinbee	Jones Creek Rd	Genoa
Coast Rd	Tonghi Creek	Serpentine Rd	Club Terrace/Tonghi Creek
Falls Tk	Cann River/Tonghi Creek	Steve Creek Tk	Cann River
Ghost Camp Rd	Tonghi Creek	Unnamed Tks	Cann River

No WDMZ

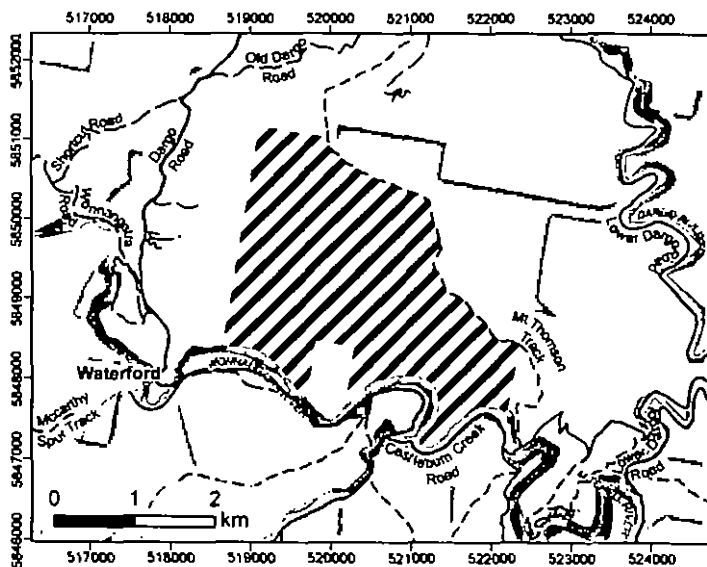
186 Tk	Merrijig (Bairnsdale)	Limpyers Rd	Fernbank
Boggy Tk	Buchan South	Matheson Tk	Dargo
Bowen Tk	Bonang	Mia Mia Rd	Merrijig (Bairnsdale)/Mt Taylor
Collins Rd	Timbarra	Misery Trail	Benambra
Cox Tk	Merrijig (Bairnsdale)	Mt Alfred Rd	Bullumwaal
Downey Rd	Dargo	Mt Ewan Logging Tk	Dargo
Eleven Mile Rd	Fairy Dell (Bairnsdale)	Muddy Gully Tk	Bullumwaal
Fire Break Tk	Fairy Dell (Bairnsdale)	Nicholson Creek Rd	Fairy Dell (Bairnsdale)
Fred Wiggs Tk	Merrijig (Bairnsdale)	Nowa Nowa-Buchan Rd	Nowa Nowa
Ghost Camp Rd	Bemm River/Club Terrace	Old Man Hill Rd	Fairy Dell (Bairnsdale)
Ghost Camp Rd	Tamboon/Tonghi Creek	Serpentine Rd	Club Terrace/Tonghi Creek
Holloways Rd	Buchan South	Stoney Rd	Moornapa
Jones Creek Rd	Genoa	Tabberabbera Tk	Merrijig (Bairnsdale)
Jones Rd	Dargo/Marthavale	Three Mile Rd	Wairewa
Junction Creek Tk	Wairewa	Unnamed	Mt Taylor
Lemon Hill Rd	Wairewa	Yellow Track	Buchan South

DELWP Wild Dog Program 1080 Remote Ground Baiting

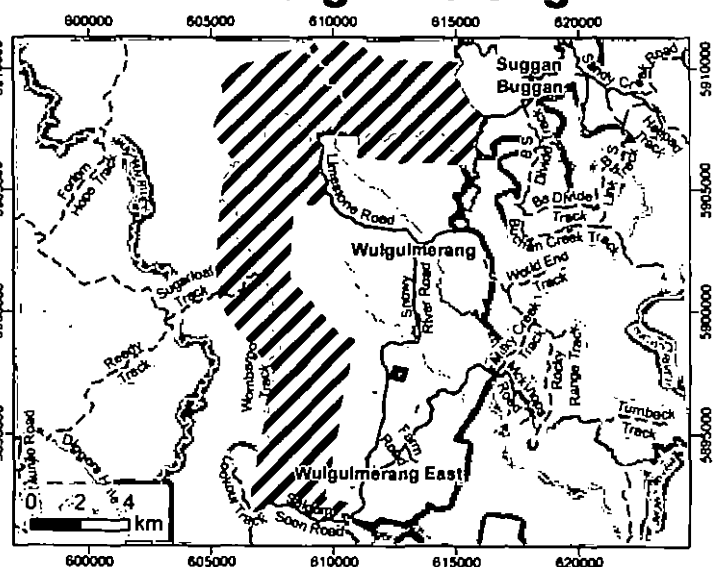
1 July 2022 to 1 January 2023



Waterford



Wulgulmerang



Remote Ground Baiting Area
 Remote Ground Baiting Area
 Park and Reserve
 State Forest and Other

Author: ds3x

Date Produced: 6/05/2022 12:43 PM

Spatial Reference: Name: GDA2020 MGA Zone 55, PCS: GDA2020 MGA Zone 55, GCS: GDA2020, Datum: GDA2020, Projection: Transverse Mercator

© The State of Victoria Department of Environment, Land, Water and Planning 2022

This work is licensed under a Creative Commons Attribution 4.0 International licence. To view a copy of this licence, visit creativecommons.org/licenses/by/4.0/

Disclaimer: This publication may be of assistance to you but the State of Victoria and its employees do not guarantee that the publication is without flaw of any kind or is wholly appropriate for your particular purposes and therefore disclaims all liability for any error, loss or other consequence which may arise from you relying on any information in this publication.

