



Lakes

-  Lake
-  Dam Wall


LGA Boundary

-  Mansfield





Minor Catchments

- 


Subcatchments

- 



Town Areas

-  Sewered
-  Unsewered - 50+ houses
-  Unsewered - 20-50 houses
-  Unsewered - <20 houses

Dwellings

-  Unsewered

Overall Risk

-  H
-  M
-  L



MANSFIELD SHIRE